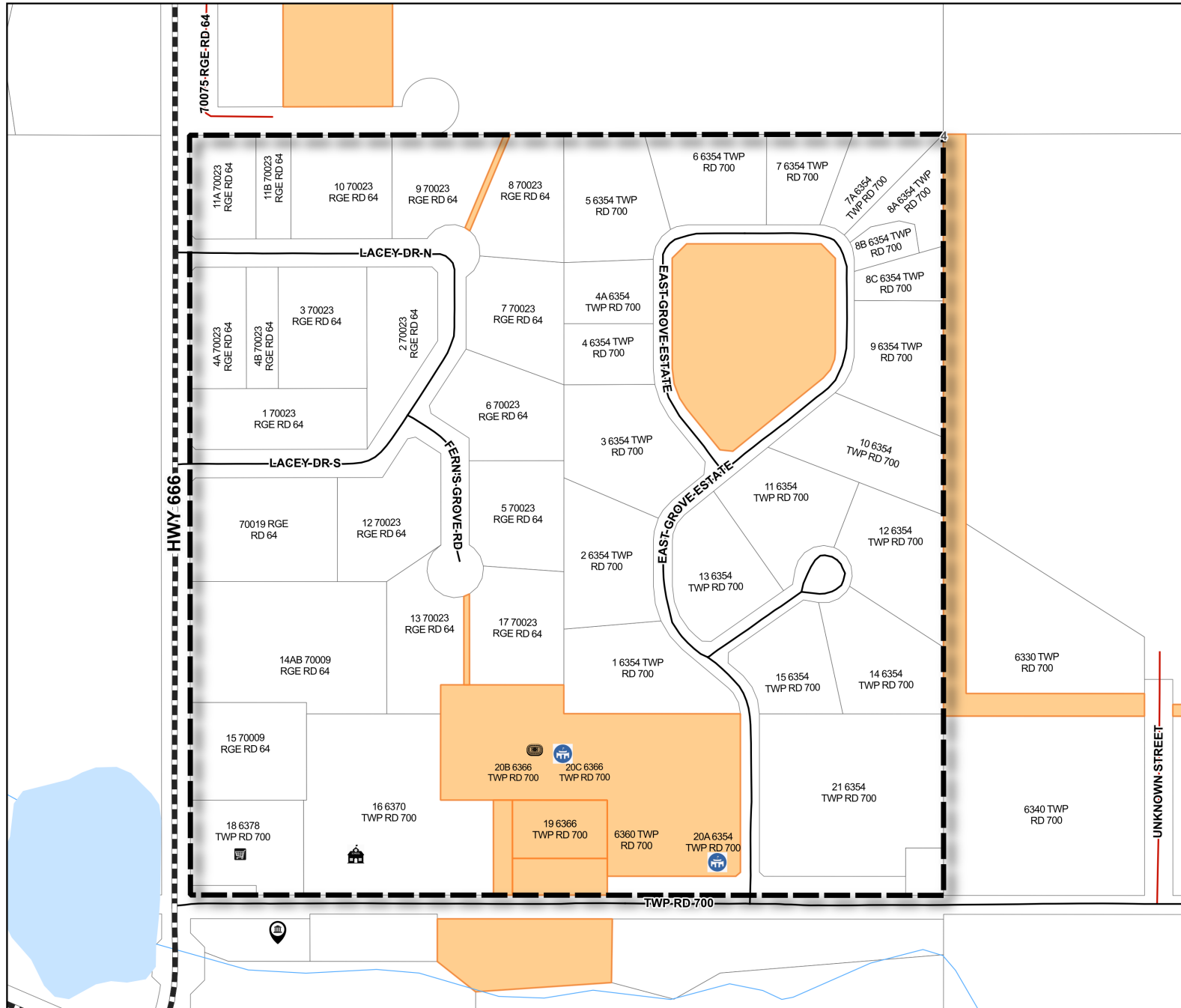


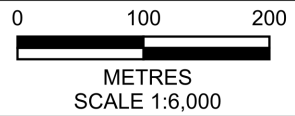
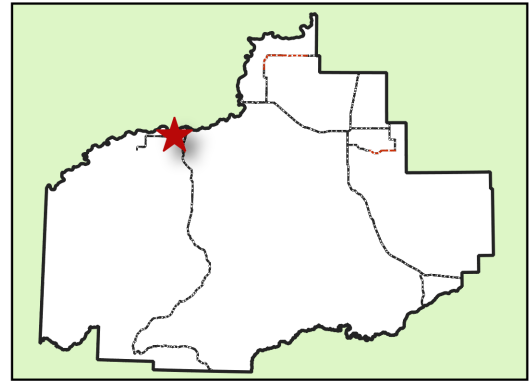


# MUNICIPAL DISTRICT OF GREENVIEW NO. 16

## GROVEDALE MAP



LEGEND	
<b>BASE MAP POINTS</b>	<b>TRANSPORTATION</b>
Arena/Curling Ring	Highways - Paved
Community Hall	Municipal - Gravel
Museum	Municipal - Paved
School	<b>LAND CLASSIFICATIONS</b>
Retail Business	Titled Land
	<b>HYDRO FEATURES</b>
	Municipal Property
	Hamlet
	Lake/River
	Stream/Creek



**DISCLAIMER:**  
 Persons using this document do so solely at their own risk, and Municipal District of Greenview No. 16 shall have no liability to such persons for any loss or damage whatsoever. This document shall not be copied or distributed to any person without the express written consent of Municipal District of Greenview No. 16.  
 © 2026 Municipal District of Greenview No. 16. All Rights Reserved. NOT RESPONSIBLE FOR ERRORS OR OMISSIONS.