



MUNICIPAL DISTRICT OF GREENVIEW NO. 16

ELECTORAL DISTRICT WARD 05: NEW FISH CREEK

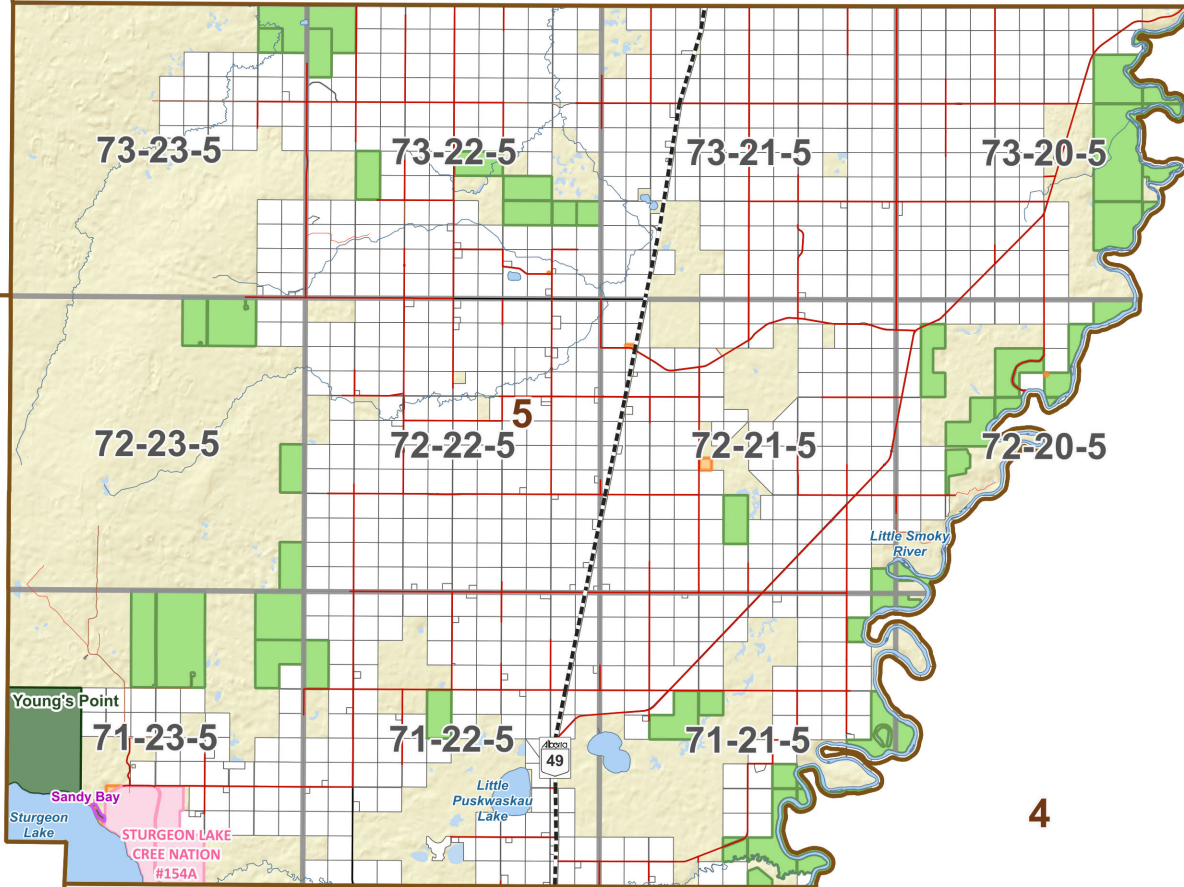


6

7

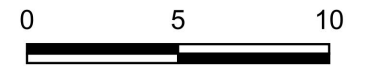
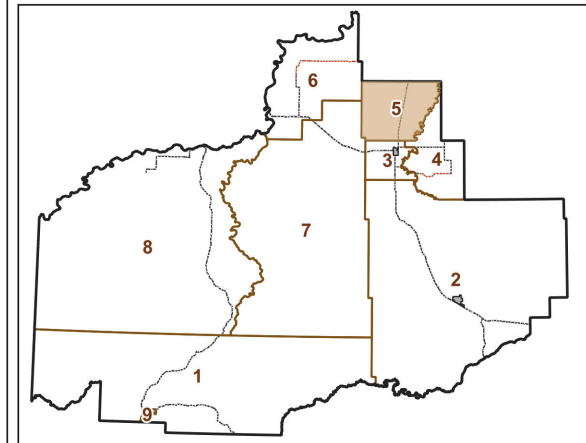
3

4



LEGEND

- | | |
|--------------------------|----------------------------|
| Electoral Districts | LAND CLASSIFICATION |
| TRANSPORTATION | Titled Land |
| Highways - Paved | Municipal Land |
| Big Lakes - Gravel | Grazing Leases |
| Smoky River - Gravel | Provincial Park |
| Municipal - Gravel | Hamlet / Localities |
| Municipal - Paved | Township Grid |
| Municipal - Fair-Weather | M.D. Boundary |
| Private - Gravel | HYDRO FEATURES |
| Private - Paved | Lake / River |
| Private - Fair-Weather | Stream / Creek |



PROJECTION: UTM Zone 11N NAD 83
1:250,000

DISCLAIMER:
Persons using this document do so solely at their own risk, and M.D. of Greenview No. 16 shall have no liability to such persons for any loss or damage whatsoever. This document shall not be copied or distributed to any person without the express written consent of M.D. of Greenview No. 16.
© 2024 Municipal District of Greenview No. 16. All Rights Reserved.

NOT RESPONSIBLE FOR ERRORS OR OMISSIONS

Base Map: ESRI Standard
Map Print Date : December 20, 2024
Created by: M.D. of Greenview No.16. - GIS Department