



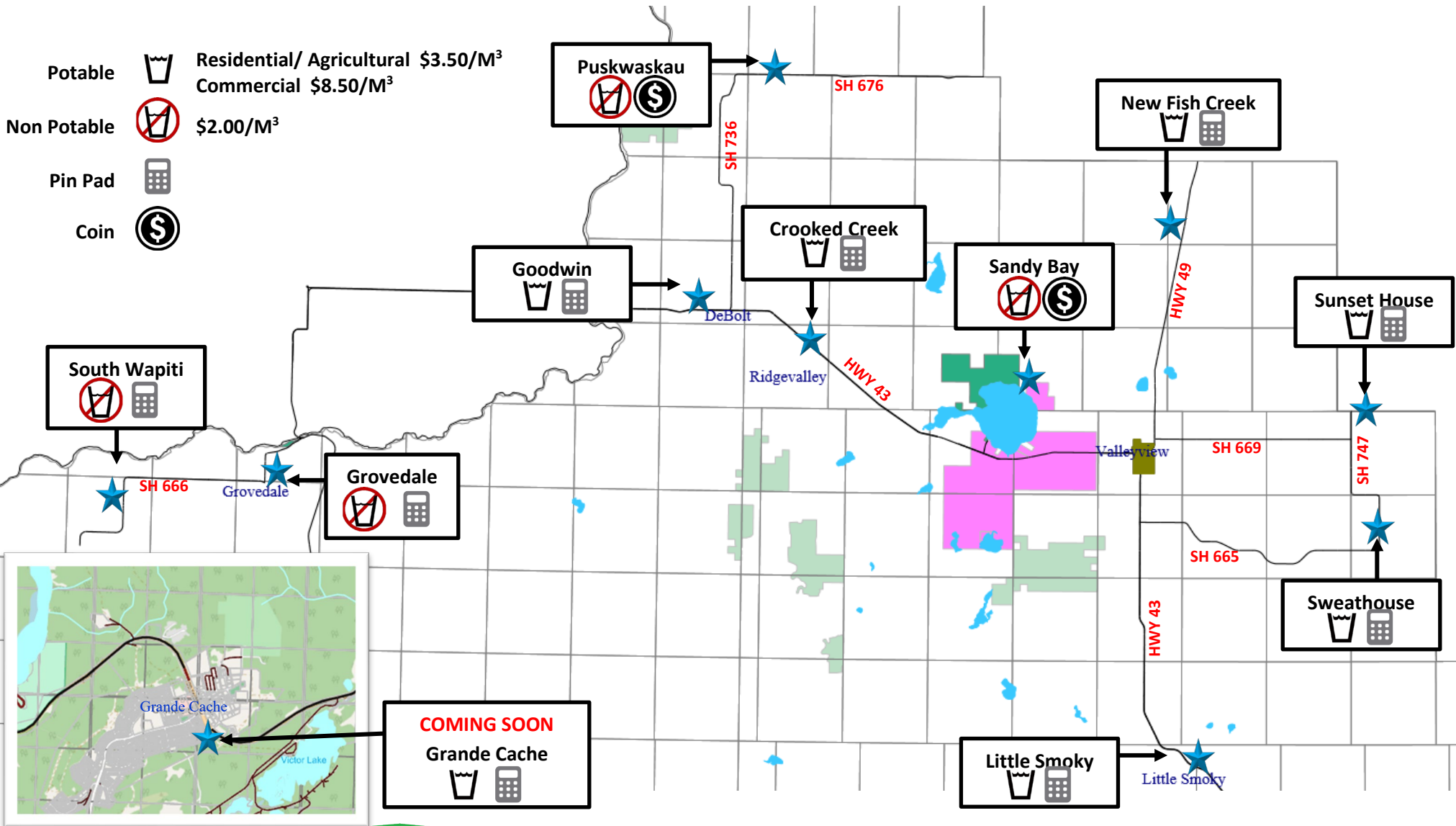


























# MUNICIPAL DISTRICT OF GREENVIEW No. 16

## Water Point/ Truck Fill Locations

- Potable  Residential/ Agricultural \$3.50/M<sup>3</sup>  
Commercial \$8.50/M<sup>3</sup>
- Non Potable  \$2.00/M<sup>3</sup>
- Pin Pad 
- Coin 



Water Point/ Truck Fill	Potable/ Non Potable	Pricing	Pin/Coin	Location	Closest Intersection	
Sunset House Water Point		<b>Residential/ Agricultural \$3.50/M<sup>3</sup></b>		NE 36-70-20-W5	SH 747 & TWP 710 Sunset House Community Hall	
Sweat House Water Point				NE 20-69-19-W5	SH 747 & TWP 694 Sweat House Community Hall	
New Fish Creek Water Point				NW 1-73-22-W5	RGE RD 221 & TWP 730 ( New Fish Creek Road)	
Little Smoky Water Point				Plan 762 0980, Lot R SW 30-66-21-W5	HWY 43 South	
Crooked Creek Water Point			<b>Commercial \$8.50/M<sup>3</sup></b>		NE 26-71-26-W5	HWY 43 East & RGE RD 261 Crooked Creek General Store
Goodwin Water Point					NW 5-72-1-W6	HWY 43 West & TWP Rd 721
<b>COMING SOON</b> Grande Cache Water Point				Plan 1821130 Block 7 Lot 47PUL	HWY 40	
South Wapiti Water Point		<b>\$2.00/M<sup>3</sup></b>		9-27-69-8-W6	HWY 666 & RGE RD 82	
Grovedale Water Point				3-04-070-06 W6	TWP 700 & East Grove Estates (Old Grovedale fire hall)	
Puskwaskau Water Point				NE 36-74-1-W6	SH 676 & RGE RD 10	
Sandy Bay Water Point				NE 8-71-23-W5	TWP RD 712	