



**BYLAW NO. 20-850**  
**of the Municipal District of Greenview No. 16**

---

**A Bylaw of the Municipal District of Greenview No. 16, in the Province of Alberta to establish the ward boundaries within the M.D of Greenview and the number of Councillors elected to represent each ward.**

**WHEREAS**, Section 143(4) of the Municipal Government Act enables a Council to pass a bylaw specifying the number of Councillors to serve on the Council of a Municipal District; and

**WHEREAS**, Section 148(2) of the Municipal Government Act enables a Council to pass a bylaw to establish ward boundaries for its municipality, including the number of wards and number for each ward in the M.D. of Greenview; and

**WHEREAS**, Section 148(5) of the Municipal Government Act enables a Council to pass a bylaw requiring each Councillor to be nominated by ward and that each Councillor shall serve as the Councillor for the ward in which they were nominated; and

**NOW THEREFORE**, under the authority and subject to the provisions of the Municipal Government Act, the Council of the M.D. of Greenview No. 16, in the Province of Alberta enacts as follows:

1. Title
  - 1.1 This bylaw shall be cited as the "Municipal Ward Boundaries and Council Composition".
2. Definitions
  - a. **Greenview** means the municipal corporation of the M.D. of Greenview No. 16.
  - b. **Local Authorities Election Act** means the Local Authorities Election Act, R.S.A 2000, Chapter L-21.
3. Greenview shall be divided into nine (9) Wards.
4. The number and designation of each Ward shall be as described herein and as per Schedule 'A', and shall exclude all incorporated municipalities, as well as Sturgeon Lake Cree Nation and Alexander First Nation situated therein.
5. Greenview Council shall be comprised as follows:
  - 5.1 The Council shall consist of eleven (11) Councillors. Council will appoint a Reeve from among the Councillors.
    - 5.1.1 One (1) Councillor will be elected from Ward 1.
    - 5.1.2 One (1) Councillor will be elected from Ward 2.
    - 5.1.3 One (1) Councillor will be elected from Ward 3.
    - 5.1.4 One (1) Councillor will be elected from Ward 4.

- 5.1.5 One (1) Councillor will be elected from Ward 5.
- 5.1.6 One (1) Councillor will be elected from Ward 6.
- 5.1.7 One (1) Councillor will be elected from Ward 7.
- 5.1.8 Two (2) Councillors will be elected from Ward 8.
- 5.1.9 Two (2) Councillors will be elected from Ward 9.
- 5.2 All Councillors must be nominated by the Ward in which they reside.
- 5.3 All Councillors are Councillors for the Ward in which they were nominated.
- 5.4 All Councillors must be elected and nominated in accordance with the Local Authorities Election Act.

6. Bylaw 94-036 "Electoral Division for Council" is hereby repealed.


7. This Bylaw shall come into force and effect upon the day of final passing and signing.

Read a first time this 14<sup>th</sup> day of April, 2020.

Read a second time this 25<sup>th</sup> day of May, 2020.

Read a third time and passed this 25<sup>th</sup> day of May, 2020

REEVE



CHIEF ADMINISTRATIVE OFFICER



## Schedule 'A'

### Ward 1

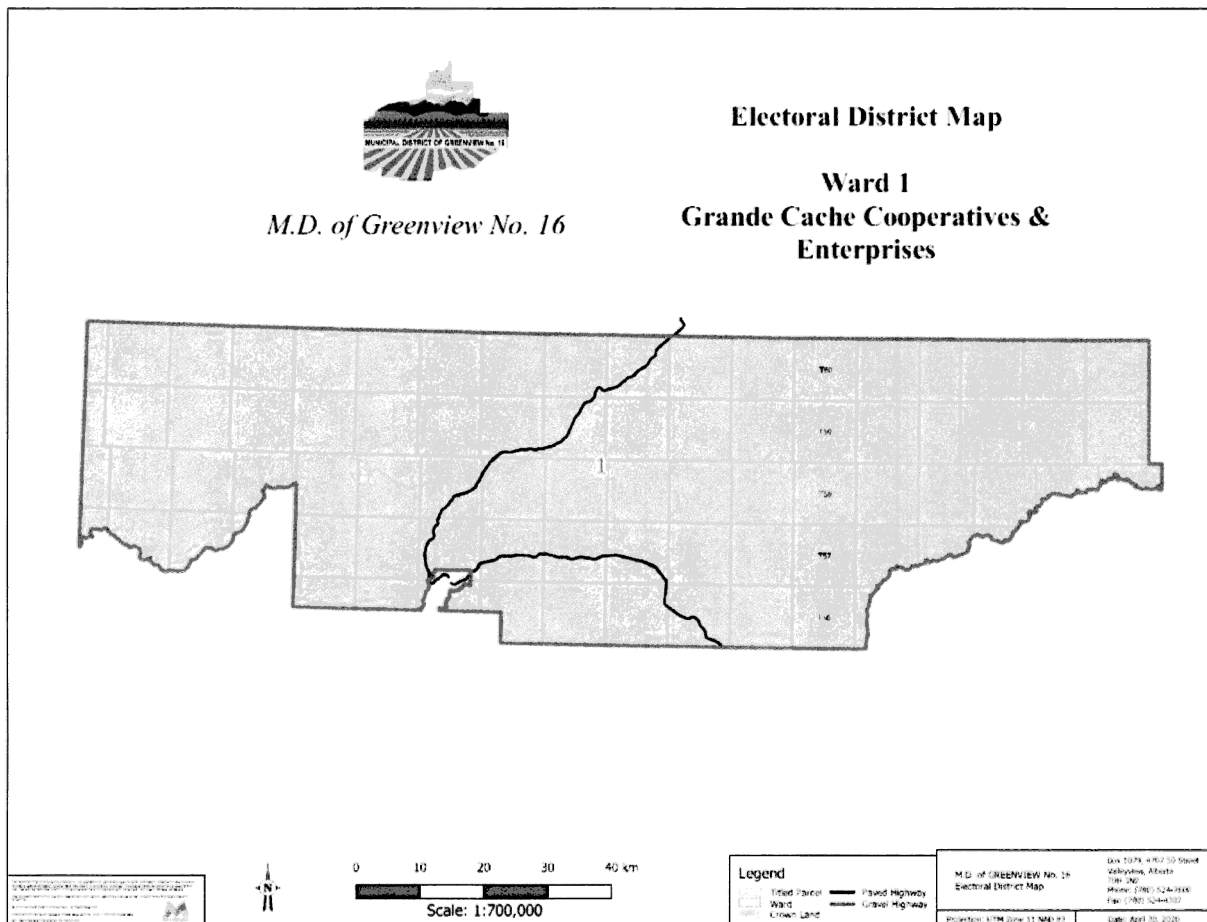
#### *Grande Cache Cooperatives & Enterprises*

All that portion of Greenview described as:

- Lands lying south of the 16<sup>th</sup> Base Line, Ranges 24 to 27 inclusive lying West of the 5<sup>th</sup> Meridian.
- All that portion of Greenview lying south of the 16<sup>th</sup> Base Line, Ranges 1 to 14 inclusive lying West of the 6<sup>th</sup> Meridian.

AND

- Includes the boundaries of Victor Lake Cooperative and all the lands located South and East of Victor Lake.

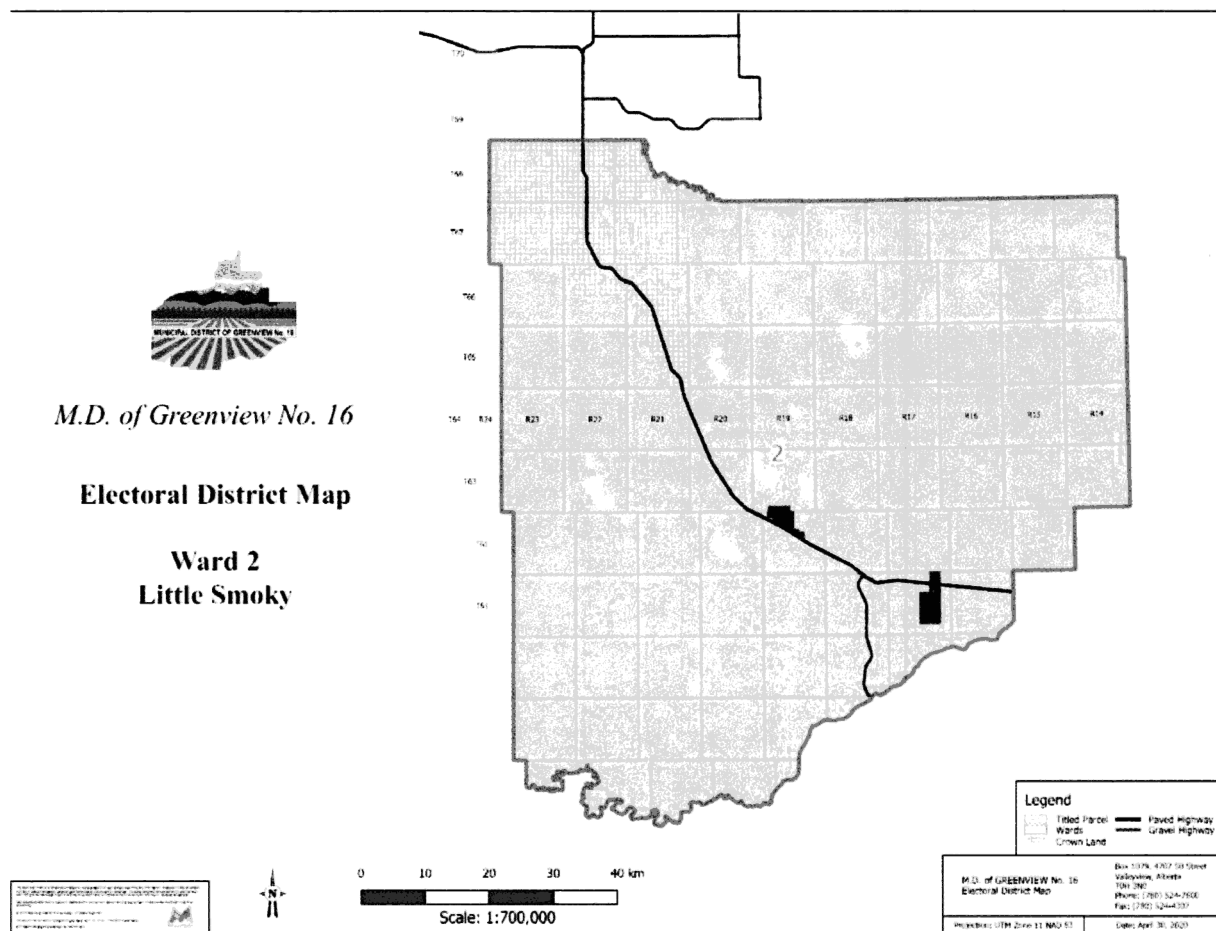


## Ward 2

### Little Smoky

All that portion of Greenview described as:

- In Townships 57 to 67 inclusive, Ranges 13 to 23 inclusive;
- In Township 68, Range 20 – all that portion lying south and west of the Goose River;
- In Township 68, Range 21 - all that portion lying west of the Goose River;
- In Township 68, Ranges. 22 and 23.
- All of the above described lands lying West of the 5<sup>th</sup> Meridian.



## Valleyview

- In Township 69, Range 21, all that portion lying west of the Goose and Little Smoky Rivers;
- In Township 70, Range 21, Sections 6, 7, 17, 18, 19, 20 & 21;
- In Townships 69 and 70, Ranges 22 and 23, all that portion lying west of the Little Smoky River.
- All of the above described lands lying West of the 5<sup>th</sup> Meridian.

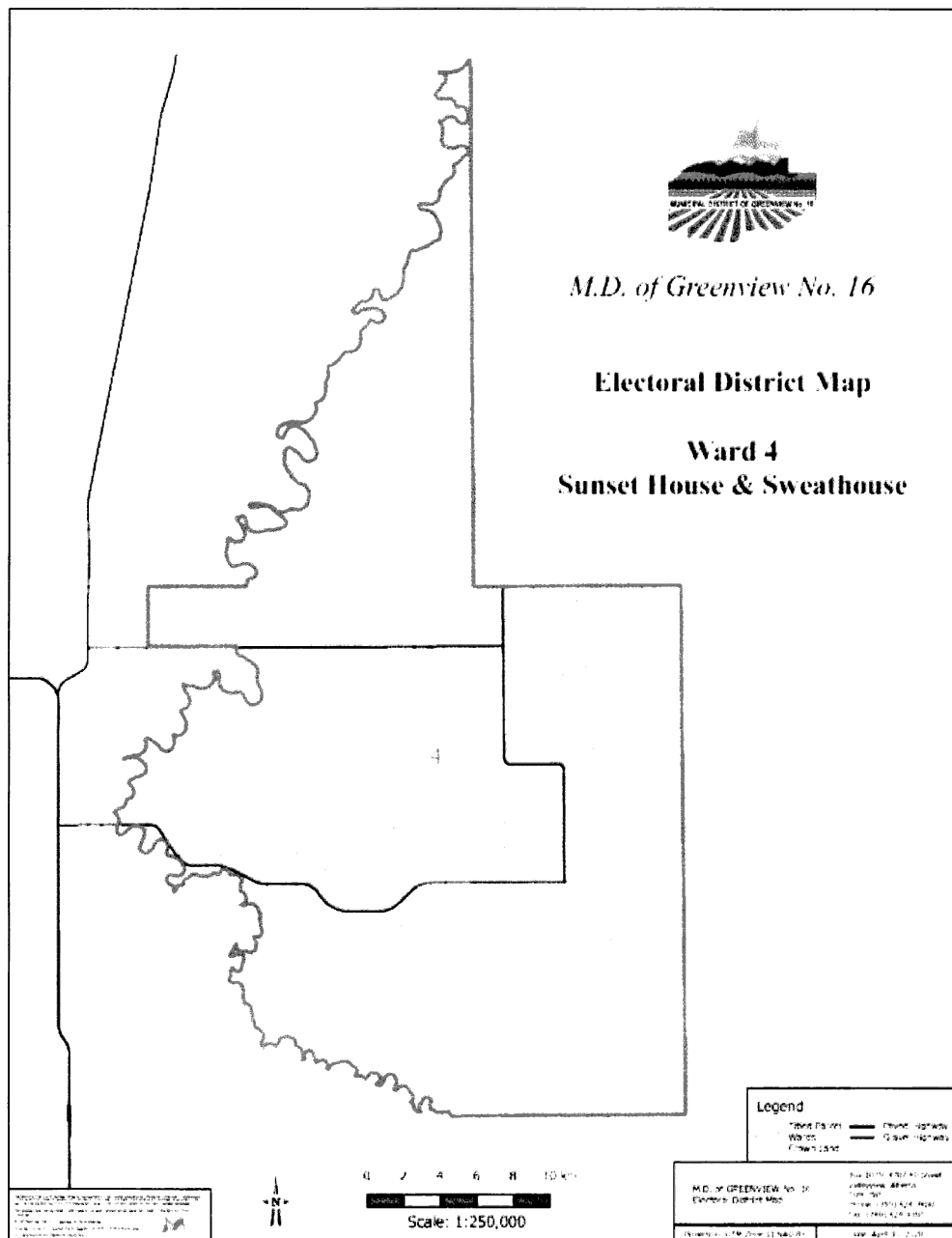


## Ward 4

### *Sunset House & Sweathouse*

All that portion of Greenview described as:

- All that portion lying east of the Goose and Little Smoky Rivers in Townships 68 to 73 inclusive, Ranges 19 to 22 inclusive;
- In Township 70, Range 21, Sections 28, 29, 30, 31, 32, 33 and 34, all that portion lying west of the Smoky River.
- All of the above described lands lying West of the 5th Meridian.

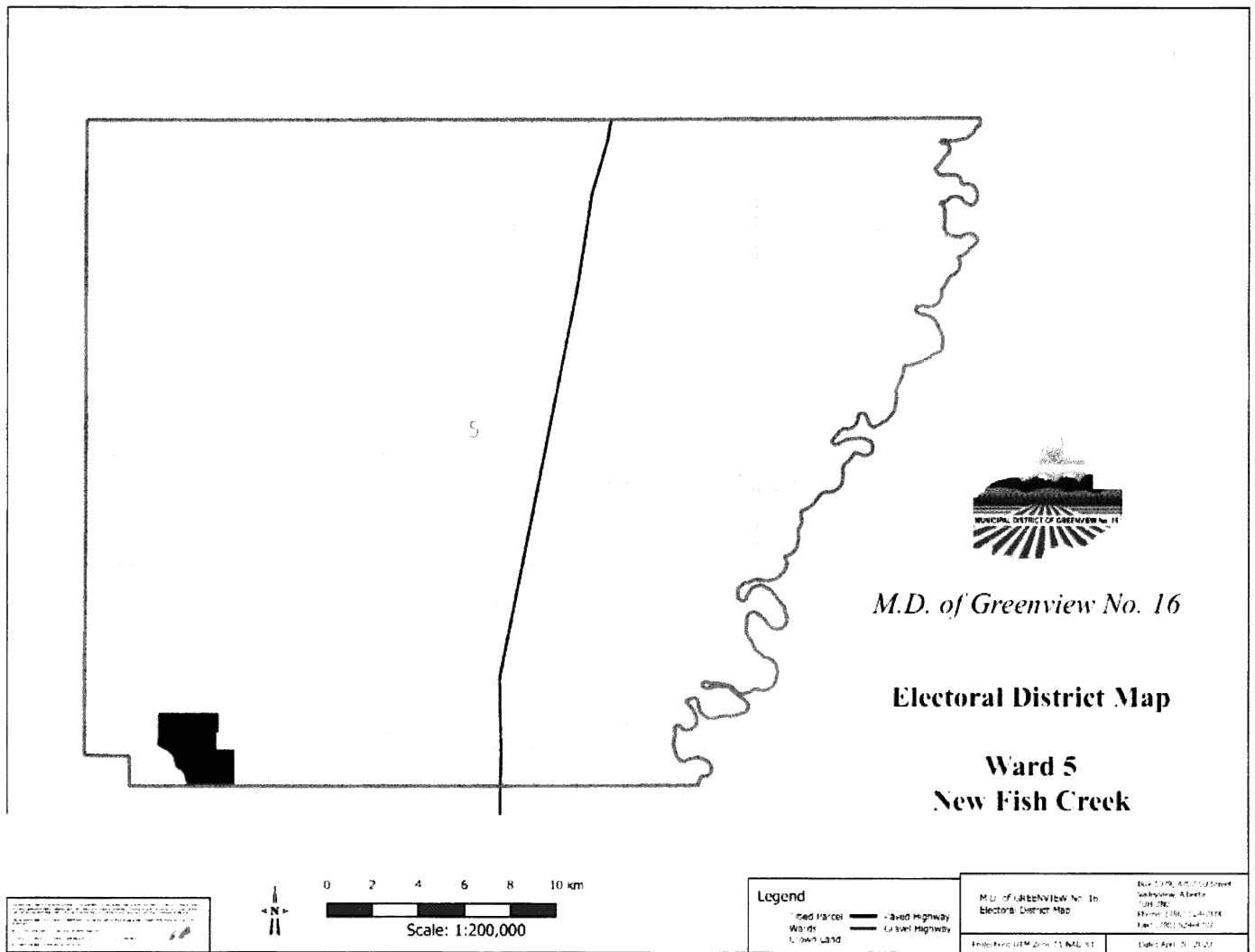


## Ward 5

### New Fish Creek

All that portion of Greenview described as:

- In Townships 71, 72 and 73, Ranges 20, 21, 22 and 23 all that portion lying west of the Little Smoky River.
- All of the above described lands lying West of the 5th Meridian.

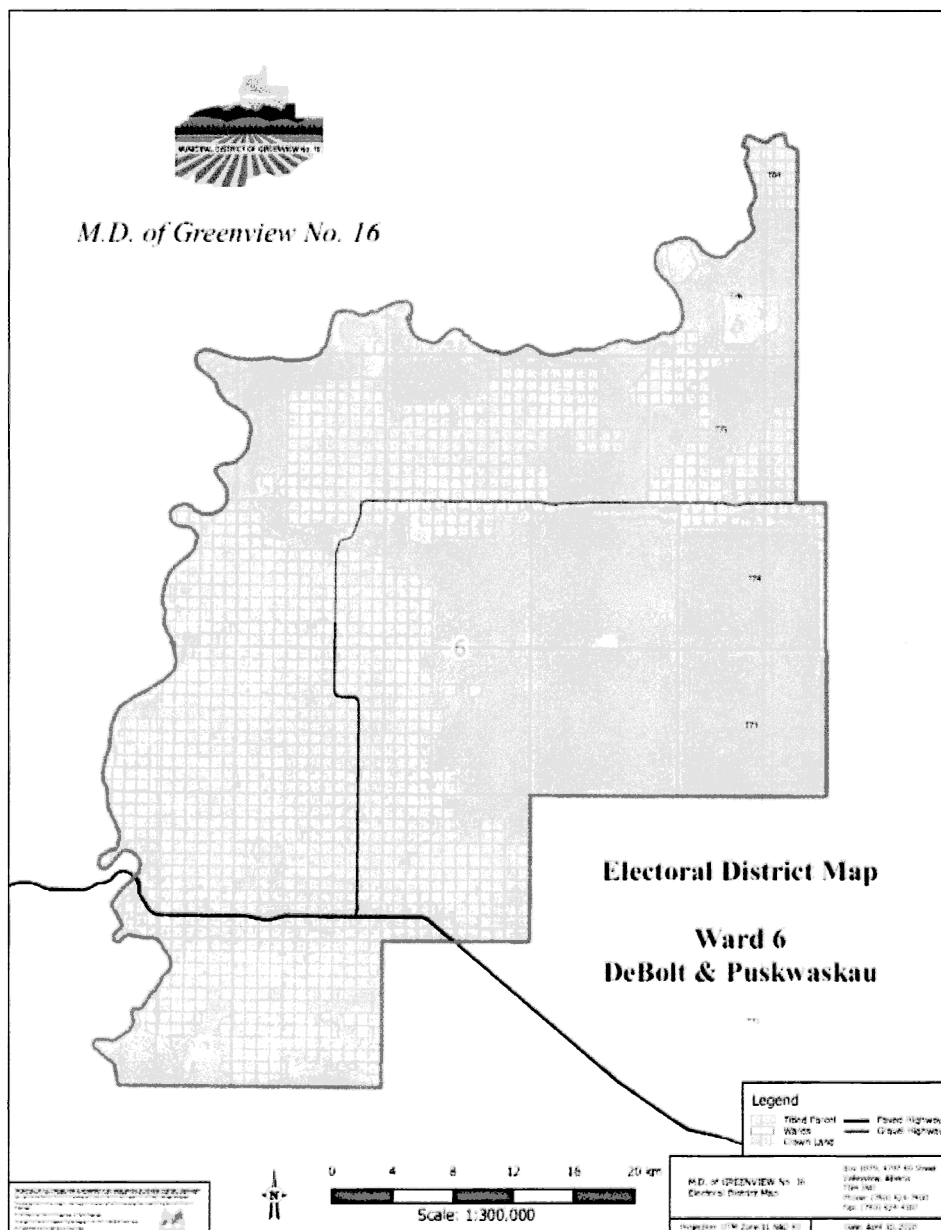


## Ward 6

DeBolt & Puskwaskau

All that portion of Greenview described as:

- In Townships 73 to 77 inclusive, Ranges 24 and 25;
- In Townships 72 to 76 inclusive, Range 26 - all that portion lying south of the Smoky River.
- All of the above described lands lying West of the 5th Meridian.
- In Townships 71 to 76 inclusive, Ranges 1 to 2 lying south and east of the Smoky River.
- All of the above described lands lying West of the 6th Meridian.



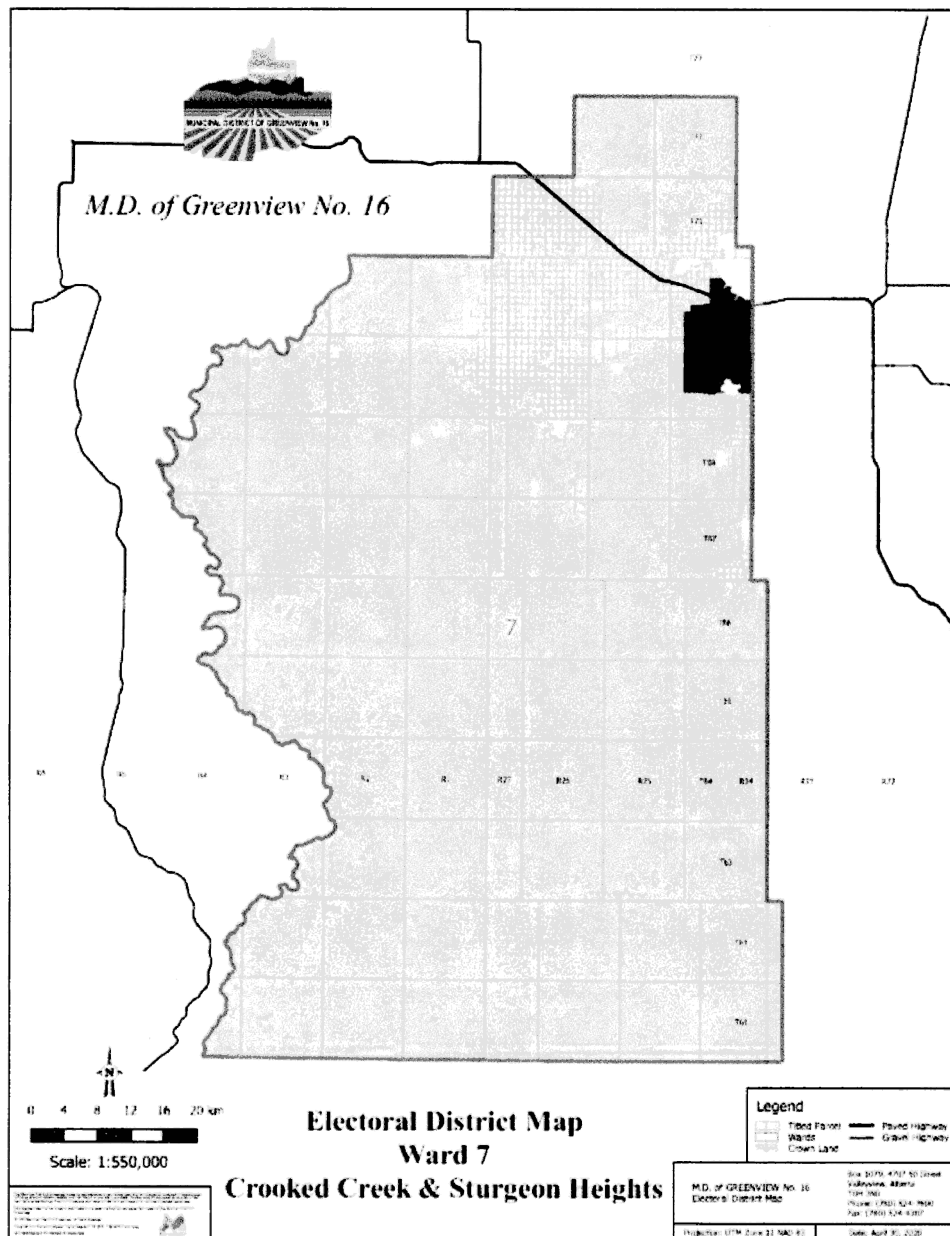


## Ward 7

### Ridgevalley & Crooked Creek

All that portion of Greenview described as:

- In Township 72, Ranges 24 and 25;
- In Township 71, Range 24, 25 and 26;
- In Townships 61 to 70 inclusive, Ranges 24 to 27 inclusive.
- All of the above described lands lying West of the 5th Meridian.
- In Townships 61 to 70 inclusive, Ranges 1 to 4 inclusive lying east of the Smoky River.
- All of the above described lands lying West of the 6th Meridian.



*Grovedale*

- Townships 61 to 70 inclusive, Ranges 2 to 11 inclusive - all that portion lying West of the Smoky River and south of the Wapiti River;
- In Townships 61 to 68 inclusive, Ranges 12 to 14 inclusive.
- All of the above described lands lying West of the 6th Meridian.

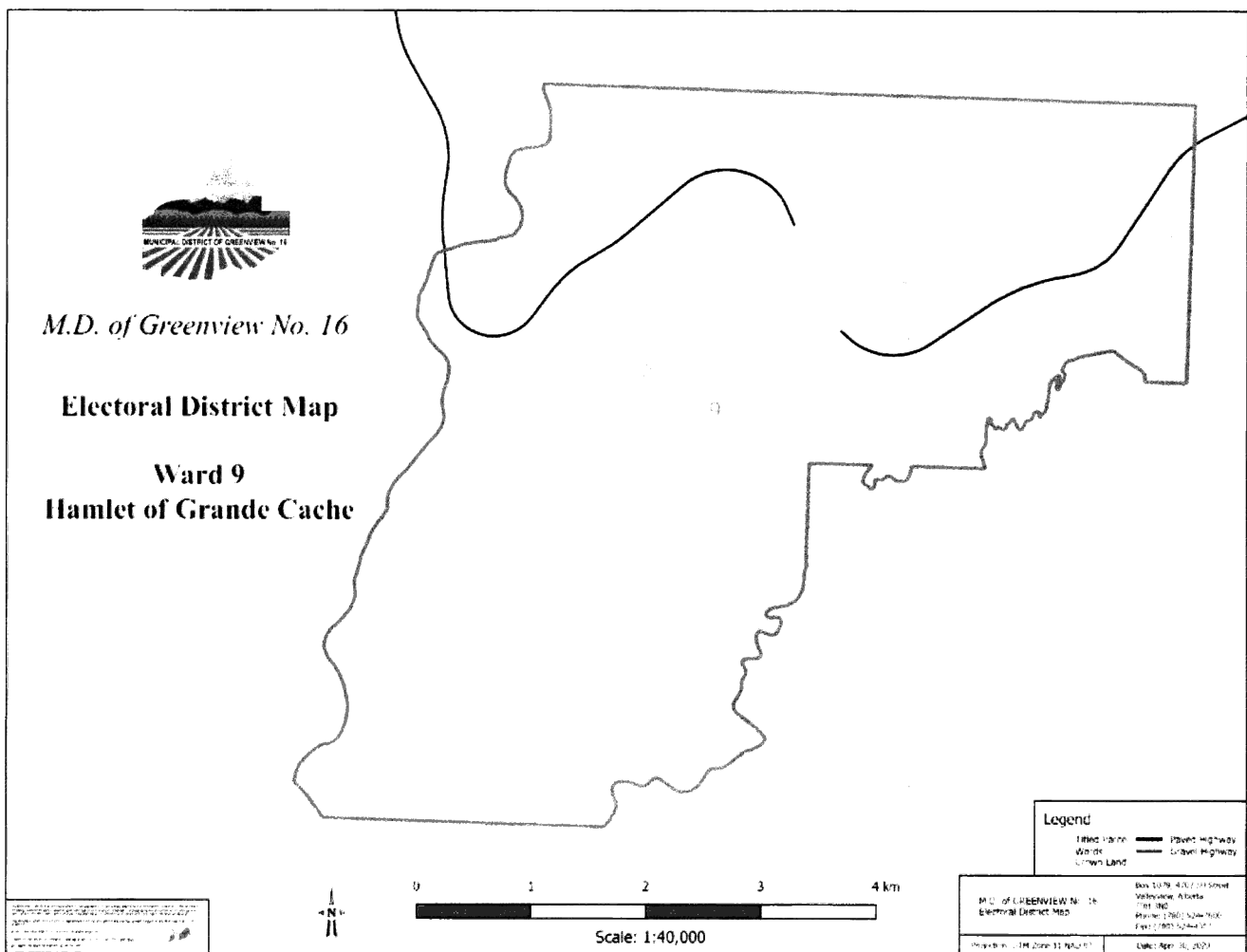


## Ward 9

### *Hamlet of Grande Cache*

That portion of Greenview described as:

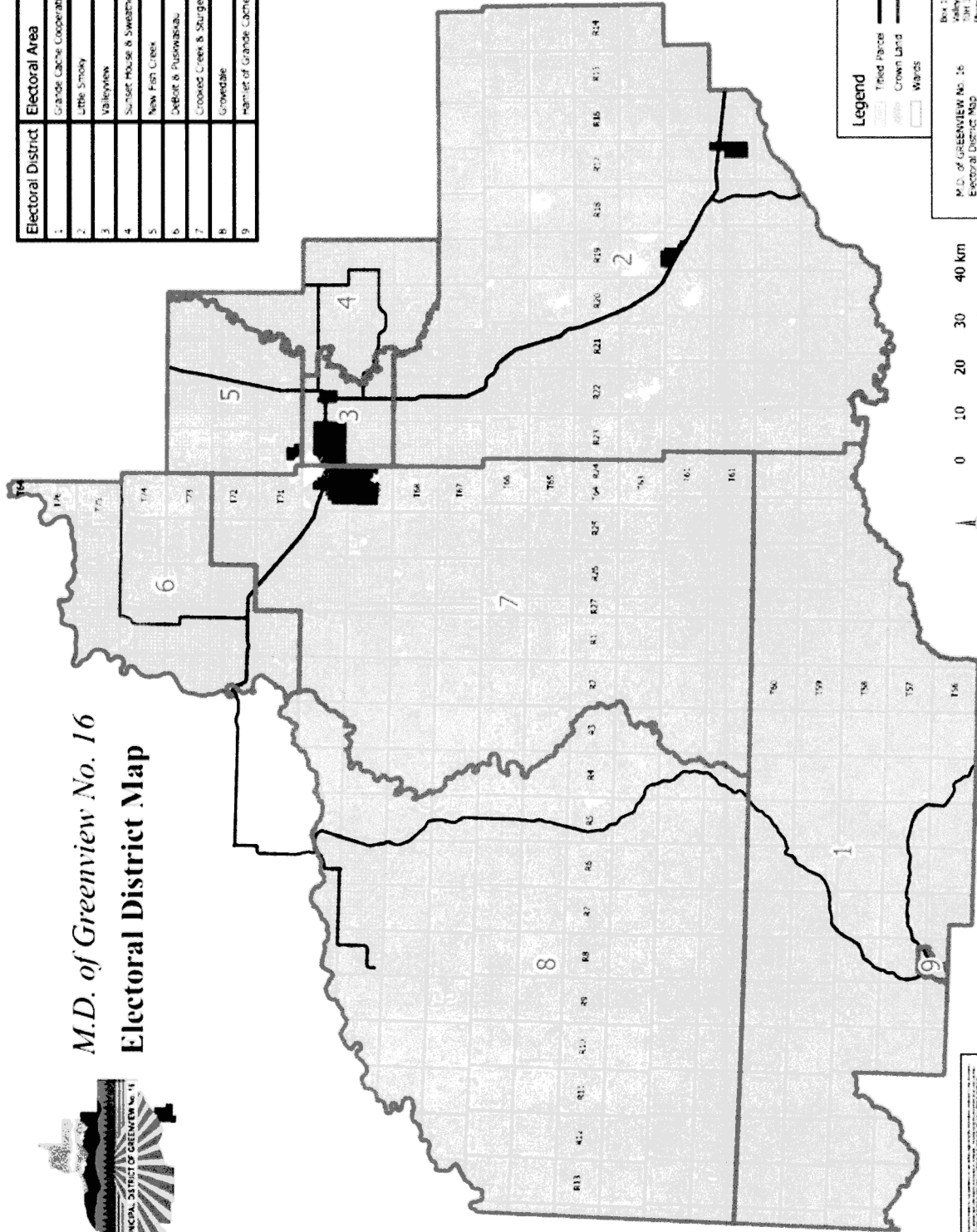
- The Hamlet of Grande Cache.
- Lands in Township 56, Range 8, Section 20, 29, 32 and 33 inclusive; and Section 19 East of the Smoky River; Section 21 West of the Sulphur River; Section 28 West of the Sulphur River; Section 30 East of the Smoky River; Section 34 excluding the portion of the South East belonging to Victor Lake Cooperative; and the North East and North West portion of Section 35 excluding the portion belonging to Victor Lake Cooperative.
- Lands in Township 57, Range 8, Sections 2, 3 and 4 inclusive, and Section 5 East of the Smoky River.





# *M.D. of Greenview No. 16* **Electoral District Map**

Electoral District	Electoral Area
1	Grande Cache Cooperatives & Enterprises
2	Little Smoky
3	Valleyview
4	Sunset House & Sweethouse
5	New Fish Creek
6	Debate & Puskomabau
7	Crooked Creek & Sturgeon Heights
8	Graveldale
9	Municipality of Grande Cache



Legend	
Titled Place	Paved Highway
Crown Land	Gravel Highway
Waters	

Box 1079, 4727 30 Street  
 Grande Cache, Alberta  
 T8M 3M6  
 Phone: (780) 524-7100  
 Fax: (780) 524-3327  
 E-mail: info@mdgc.ca

M.D. of Greenview No. 16  
 Electoral District Map  
 Projection: UTM Zone 11, NAD 83  
 Date: April 30, 2020

Scale: 1:50,000  
 0 10 20 30 40 km

North Arrow

Map of the M.D. of Greenview No. 16 Electoral District, showing 9 numbered electoral areas. The map includes a grid of section numbers (e.g., 104, 103, 102, 101, 96, 95, 94, 93, 92, 91, 86, 85, 84, 83, 82, 81, 76, 75, 74, 73, 72, 71, 66, 65, 64, 63, 62, 61, 56, 55, 54, 53, 52, 51, 46, 45, 44, 43, 42, 41, 36, 35, 34, 33, 32, 31, 26, 25, 24, 23, 22, 21, 16, 15, 14, 13, 12, 11, 6, 5, 4, 3, 2, 1) and various geographical features such as roads, rivers, and lakes. A legend in the bottom right corner identifies symbols for Titled Place, Paved Highway, Crown Land, and Gravel Highway. A scale bar in the bottom right corner shows distances from 0 to 40 km. A north arrow is located in the bottom right corner. The map is titled 'M.D. of Greenview No. 16 Electoral District Map' in the top left corner.