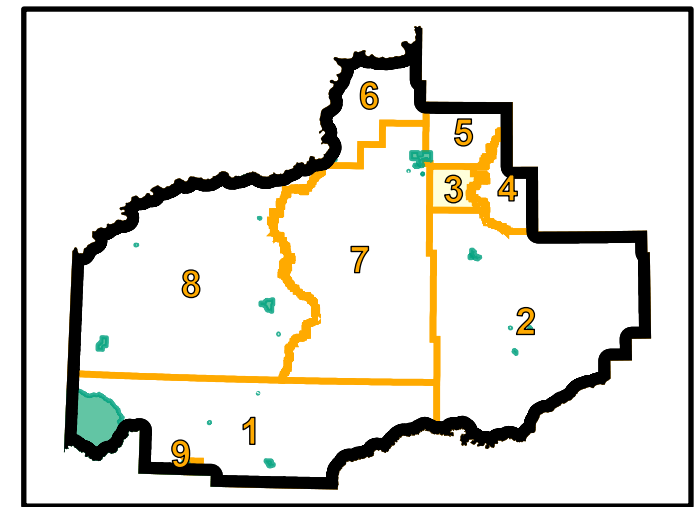
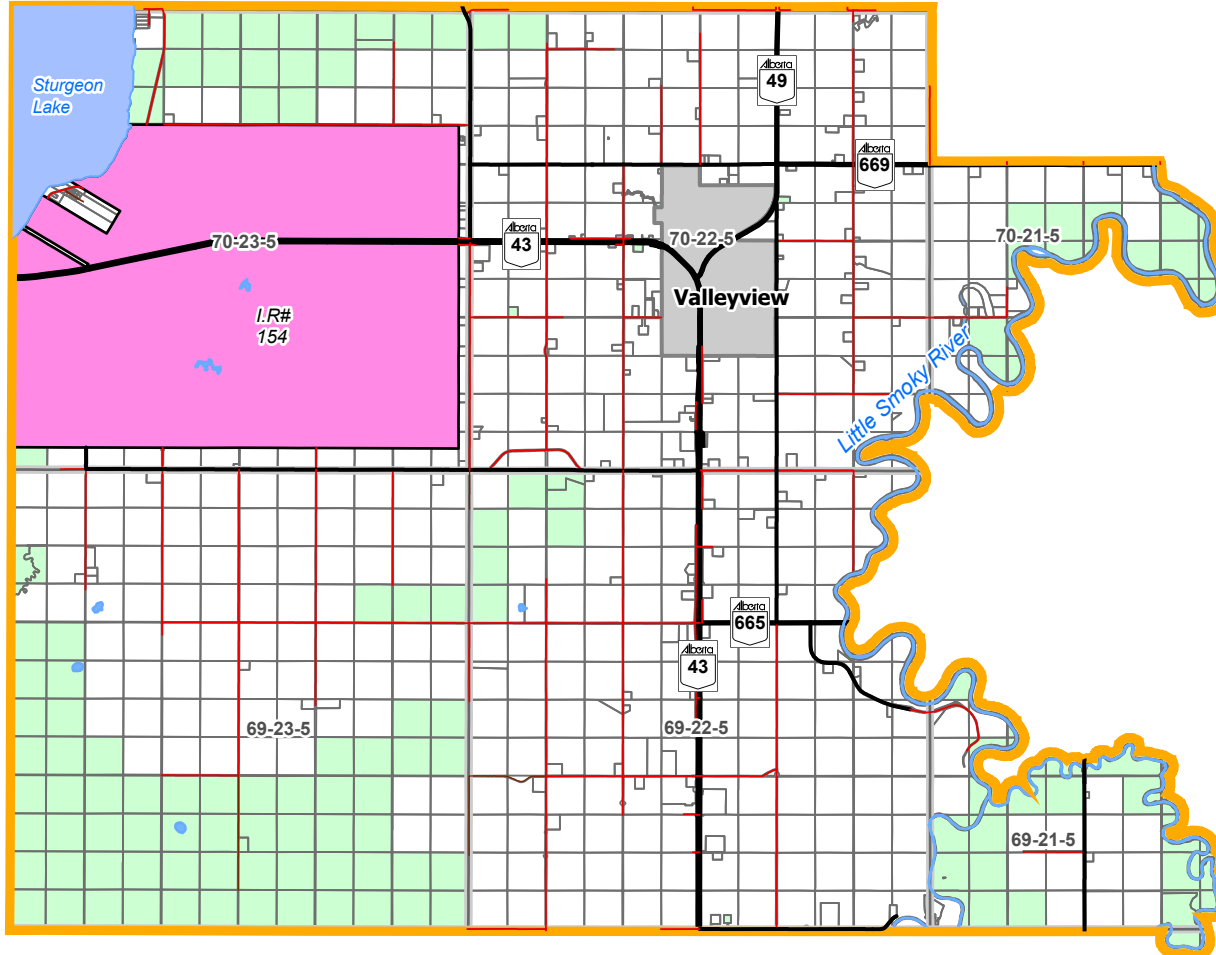


M.D. of Greenview No.16

Ward 3

Valleyview

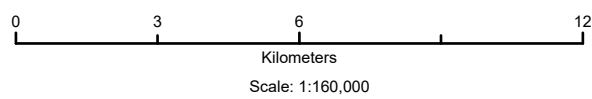


Produced: October, 2020 **Projection:** UTM Zone 11N NAD 83

M.D. of Greenview No. 16 makes no representations or warranties regarding the information contained in this document, including, without limitation, whether said information is accurate or complete. Persons using this document do so solely at their own risk, and M.D. of Greenview No. 16 shall have no liability to such persons for any loss or damage whatsoever.

This document shall not be copied or distributed to any person without the express written consent of M.D. of Greenview No. 16.
 © M.D. of Greenview No. 16. All Rights Reserved.

NOT RESPONSIBLE FOR ERRORS OR OMISSIONS



Legend

Administrative Boundary		Map Point	
	Electoral District		Hamlet/Locality
	Provincial Park	Road	
	First Nation Reserve		Gravel
	Town		Other
Land Classification			Paved
	Private Land	Hydrology	
	Crown Land		River
			Lake

I:\Projects\Departments\GENERAL\Website\Maps\WebsiteMaps.aprx