






Little Smoky

















Admin Boundaries

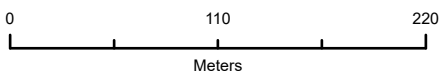
-  Hamlet
 First Nation Reserve
 Provincial Park

Roads

- Other
— Gravel
— Paved

Map Points

-  Airport
-  Arena/ Curling Rink
-  Playground
-  Campground
-  Cemetery
-  Church
-  Community Hall
-  Fire Hall
-  Golf Course
-  Hotel/ Motel
-  Landfill/ Transfer Station
-  Legion Hall
-  Museum
-  School
-  Senior Home
-  Water Point

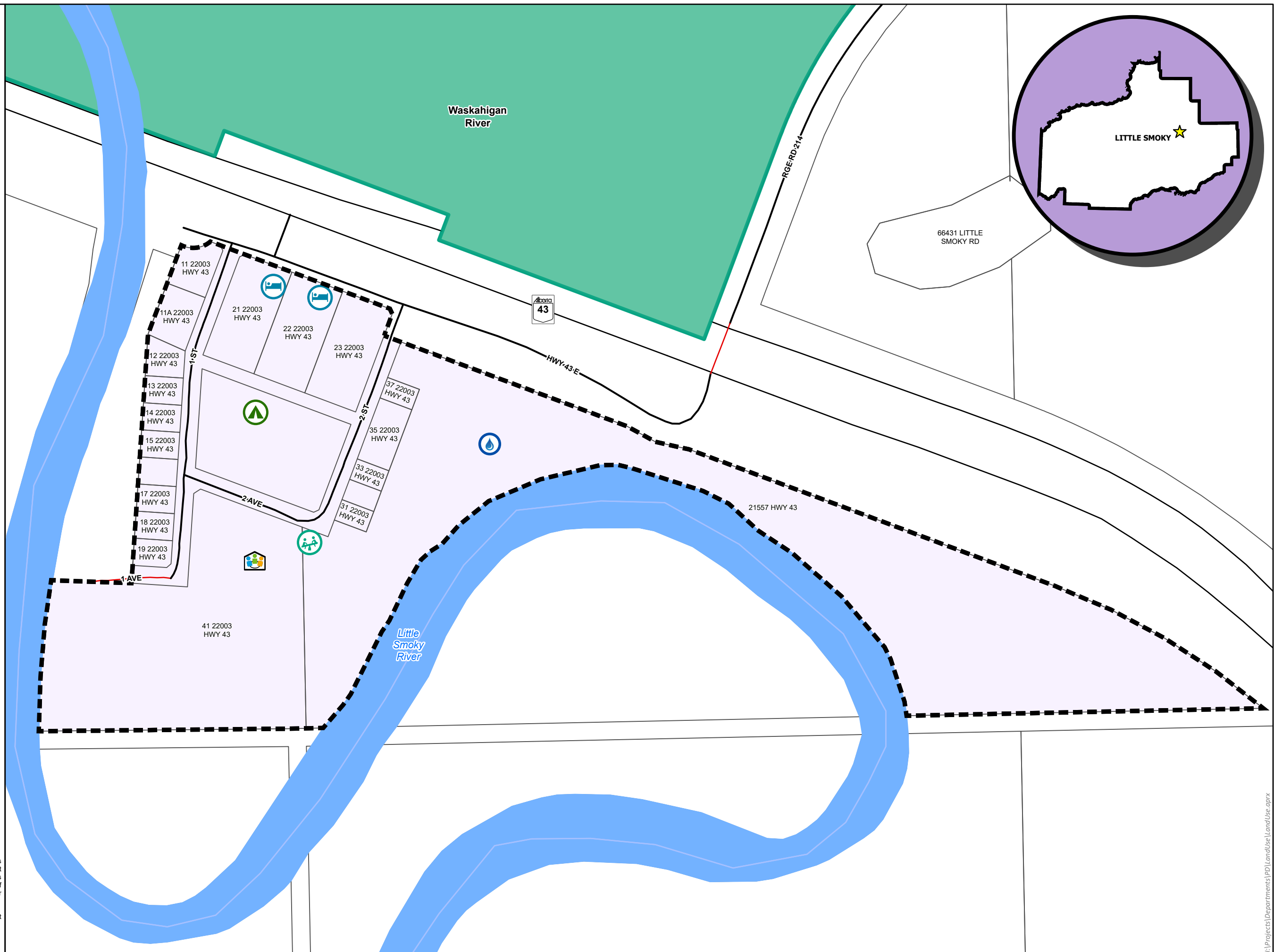


Produced: October, 2020 **Projection:** UTM Zone 11N NAD 83

M.D. of Greenview No. 16 makes no representations or warranties regarding the information contained in this document, including, without limitation, whether said information is accurate or complete. Persons using this document do so solely at their own risk, and M.D. of Greenview No. 16 shall have no liability to such persons for any loss or damage whatsoever.

This document shall not be copied or distributed to any person without the express written consent of M.D. of Greenview No. 16.
© M.D. of Greenview No. 16. All Rights Reserved.

NOT RESPONSIBLE FOR ERRORS OR OMISSIONS



\\Projects\Departments\PD\LandUse\LandUse.aprx