

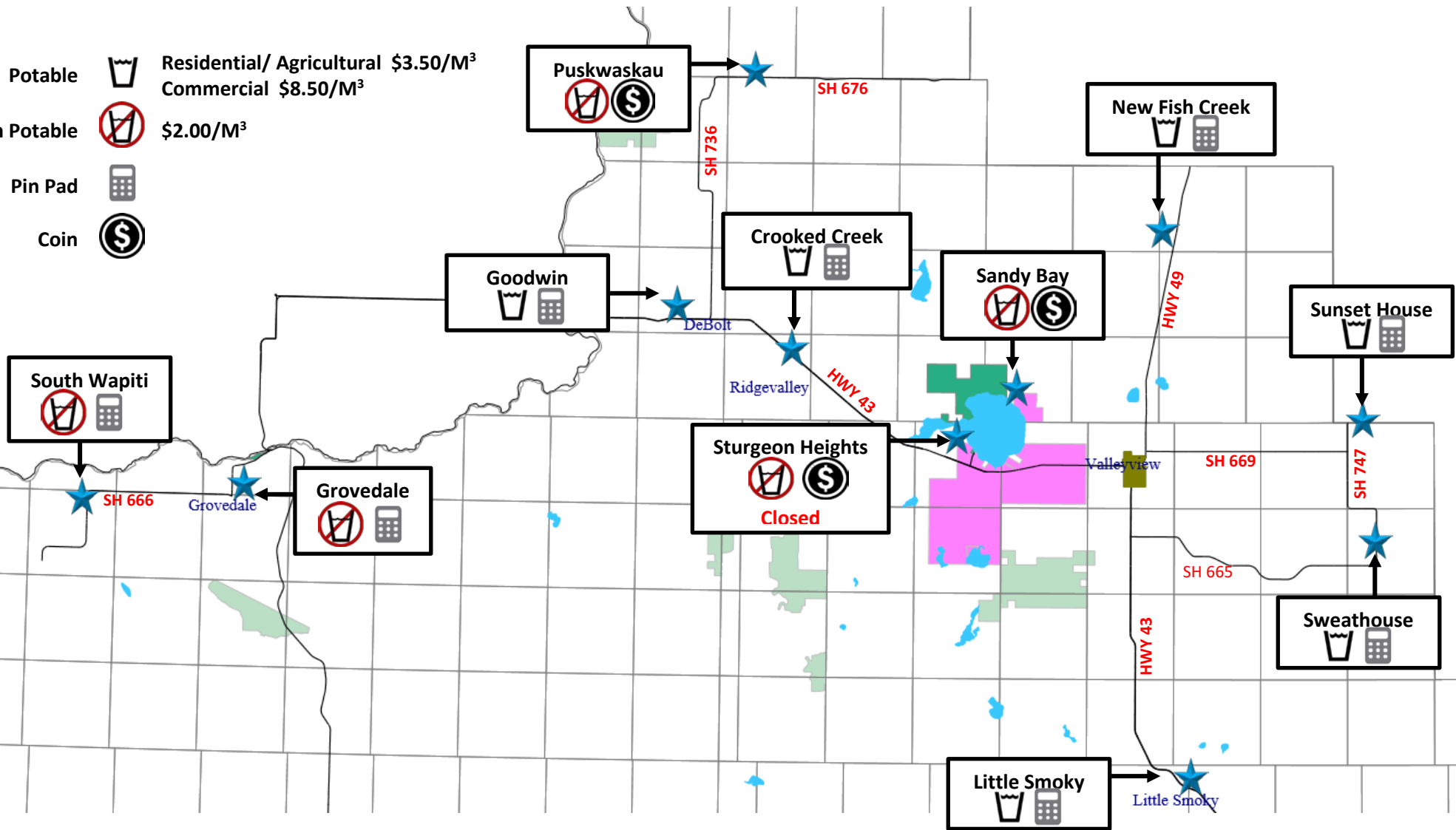


























MUNICIPAL DISTRICT OF GREENVIEW No. 16

Water Point Locations

- Potable  Residential/ Agricultural \$3.50/M³
Commercial \$8.50/M³
- Non Potable  \$2.00/M³
- Pin Pad 
- Coin 



Water Point	Potable/Non Potable	Pricing	Pin/Coin	Location	Closest Intersection	
Sunset House Water Point		Residential/ Agricultural \$3.50/M³		NE 36-70-20-W5	SH 747 & TWP 710 Sunset House Community Hall	
Sweat House Water Point				NE 20-69-19-W5	SH 747 & TWP 694 Sweat House Community Hall	
New Fish Creek Water Point				NW 1-73-22-W5	RGE RD 221 & TWP 730 (New Fish Creek Road)	
Little smoky Water Point			Commercial \$8.50/M³		Plan 762 0980, Lot R SW 30-66-21-W5	HWY 43 East
Crooked Creek Water Point					NE 26-71-26-W5	HWY 43 East Crooked Creek General Store
Goodwin Water Point					NW 5-72-1-W6	HWY 43 West
South Wapiti Water Point		\$2.00/M³		NE 9-27-69-8-W6	SH 666	
Grovedale Water Point				03-04-070-06 W6	TWP 700 & East Grove Estates (Old Grovedale fire hall)	
Puskwaskau Water Point				NE 36-74-1-W6	SH 676 & RGE RD 10	
Sandy Bay Water Point				NE 8-71-23-W5	TWP 710	
Sturgeon Heights Water Point (Closed)				SW 29-70-24-W5	HWY 43 & TWP 704	