

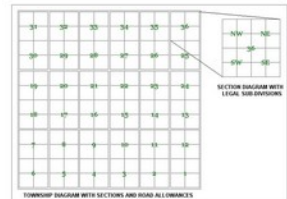
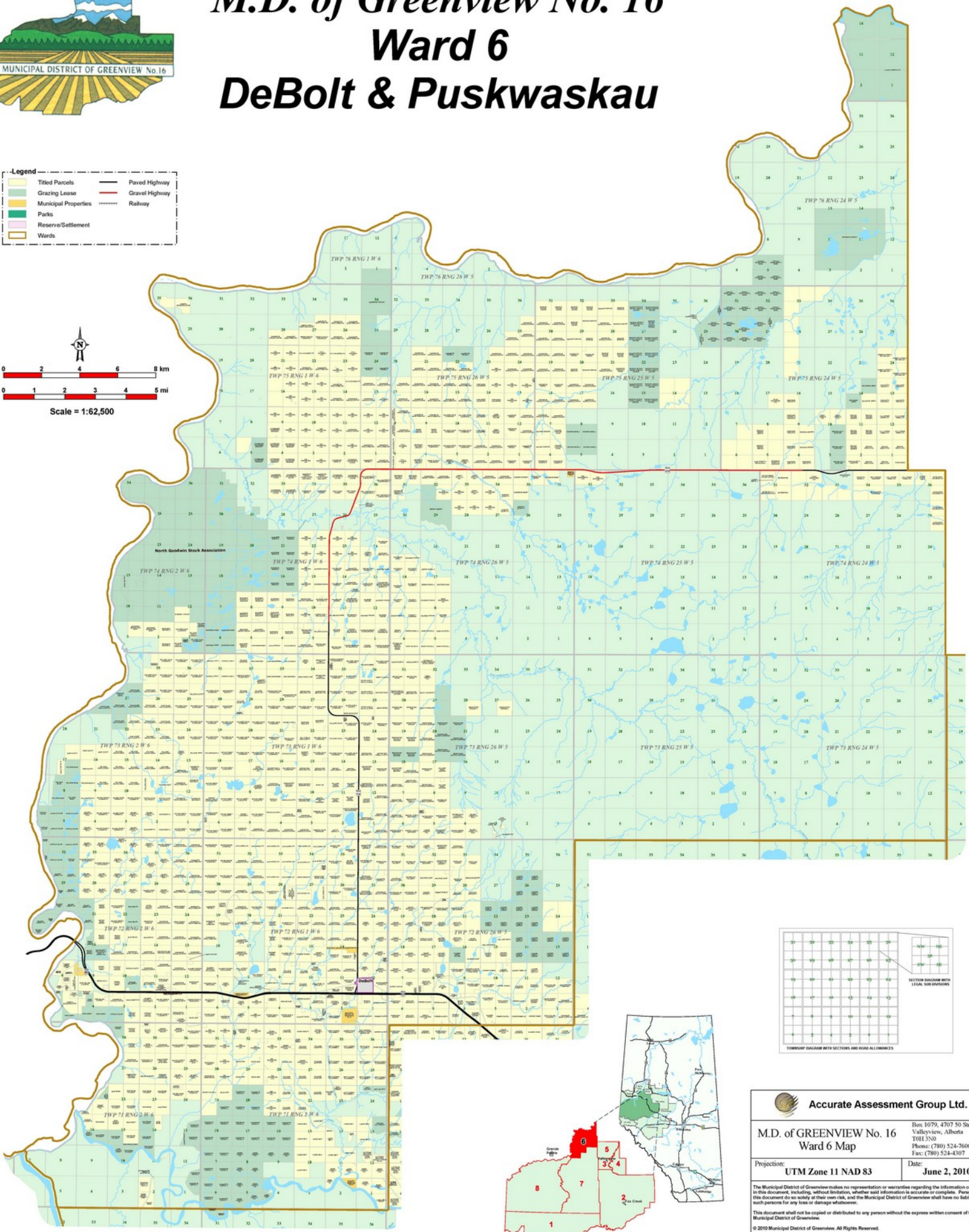
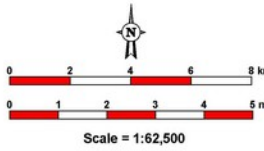


# M.D. of Greenview No. 16

## Ward 6

### DeBolt & Puskwaskau

- Legend**
- Titled Parcels
  - Grazing Lease
  - Municipal Properties
  - Parks
  - Reserve/Settlement
  - Wards
  - Paved Highway
  - Gravel Highway
  - Railway



<b>Accurate Assessment Group Ltd.</b>	
<b>M.D. of GREENVIEW No. 16</b> <b>Ward 6 Map</b>	
Projection: <b>UTM Zone 11 NAD 83</b>	Date: <b>June 2, 2010</b>
<small>           The Municipal District of Greenview makes no representation or warranties regarding the information contained in this document, including, without limitation, whether said information is accurate or complete. Persons using this document do so solely at their own risk, and the Municipal District of Greenview shall have no liability to such persons for any loss or damage whatsoever.         </small>	
<small>           This document shall not be copied or distributed to any person without the express written consent of the Municipal District of Greenview.         </small>	
<small>           © 2010 Municipal District of Greenview. All Rights Reserved.            Compiled from the Rural Cadastre Digital Base March 17, 2010, 1:20,000 Digital Base.            Land Ownership compiled from municipal tax data, March 18, 2010.            Building/Steel Features information compiled from municipal assessment data, December 2008.         </small>	
<small>           Due to name length and parcel size some parcels cannot be labeled.  <b>NOT RESPONSIBLE FOR ERROR OR OMISSIONS</b> </small>	