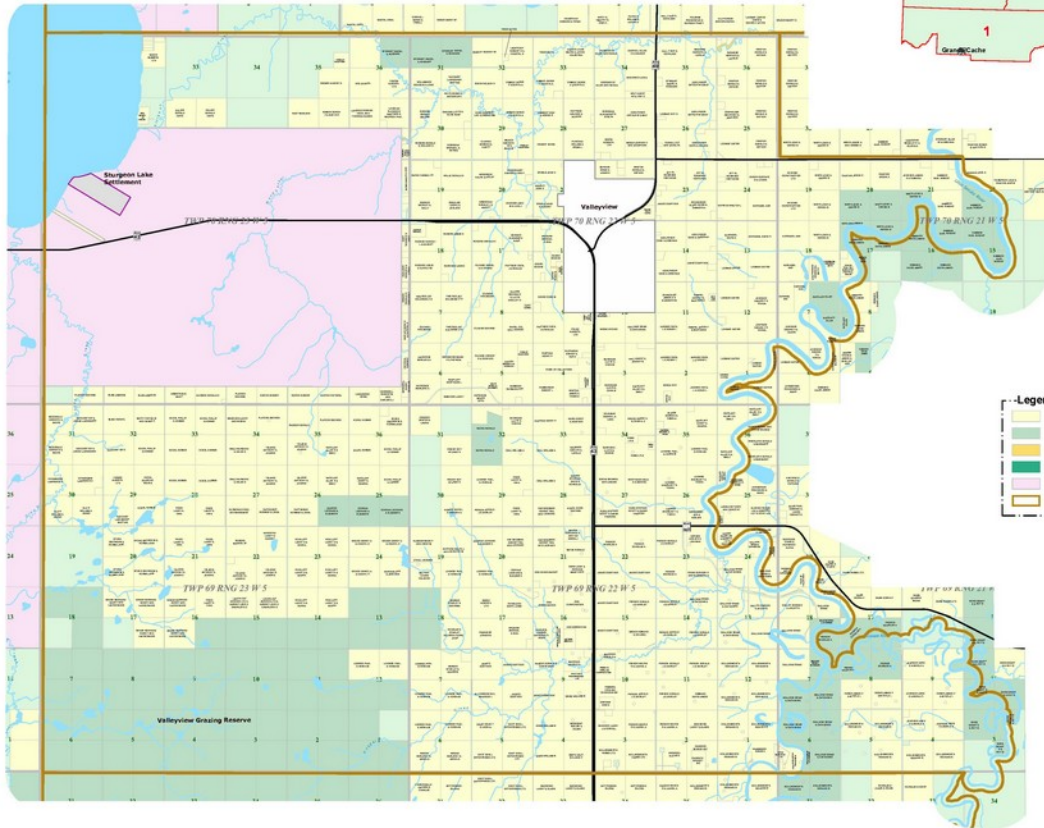




M.D. of Greenview No. 16


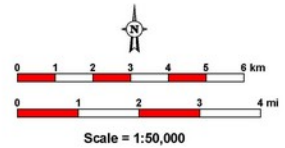
Ward 3

Valleyview



Legend

- Titled Parcels
- Grazing Lease
- Municipal Properties
- Parks
- Reserve/Settlement
- Wards
- Paved Highway
- Gravel Highway
- Railway



The Municipal District of Greenview makes no representation or warranties regarding the information contained in this document, including, without limitation, whether said information is accurate or complete. Persons using this document do so solely at their own risk, and the Municipal District of Greenview shall have no liability to such persons for any loss or damage whatsoever.

This document shall not be copied or distributed to any person without the express written consent of the Municipal District of Greenview.

© 2010 Municipal District of Greenview. All Rights Reserved.

Compiled from the Rural Cadastre Digital Base March 17, 2010, 1:20,000 Digital Base.
Land Ownership compiled from municipal tax data, March 18, 2010.
Building/Street Features information compiled from municipal assessment data, December 2009.

Due to name length and parcel size some parcels cannot be labelled.
NOT RESPONSIBLE FOR ERROR OR OMISSIONS

Accurate Assessment Group Ltd.

M.D. of GREENVIEW No. 16
Ward 3 Map

Box: 1079, 4707 50 Street
Valleyview, Alberta
T0H 1X0
Phone: (780) 524-7600
Fax: (780) 524-4307

Projection: **UTM Zone 11 NAD 83** Date: **June 2, 2010**